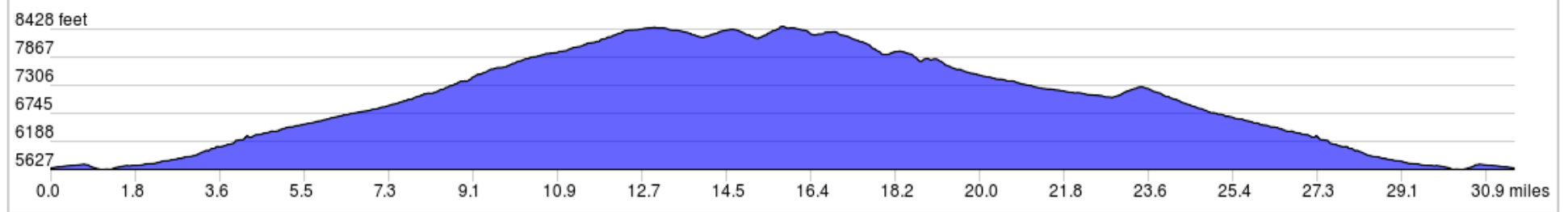
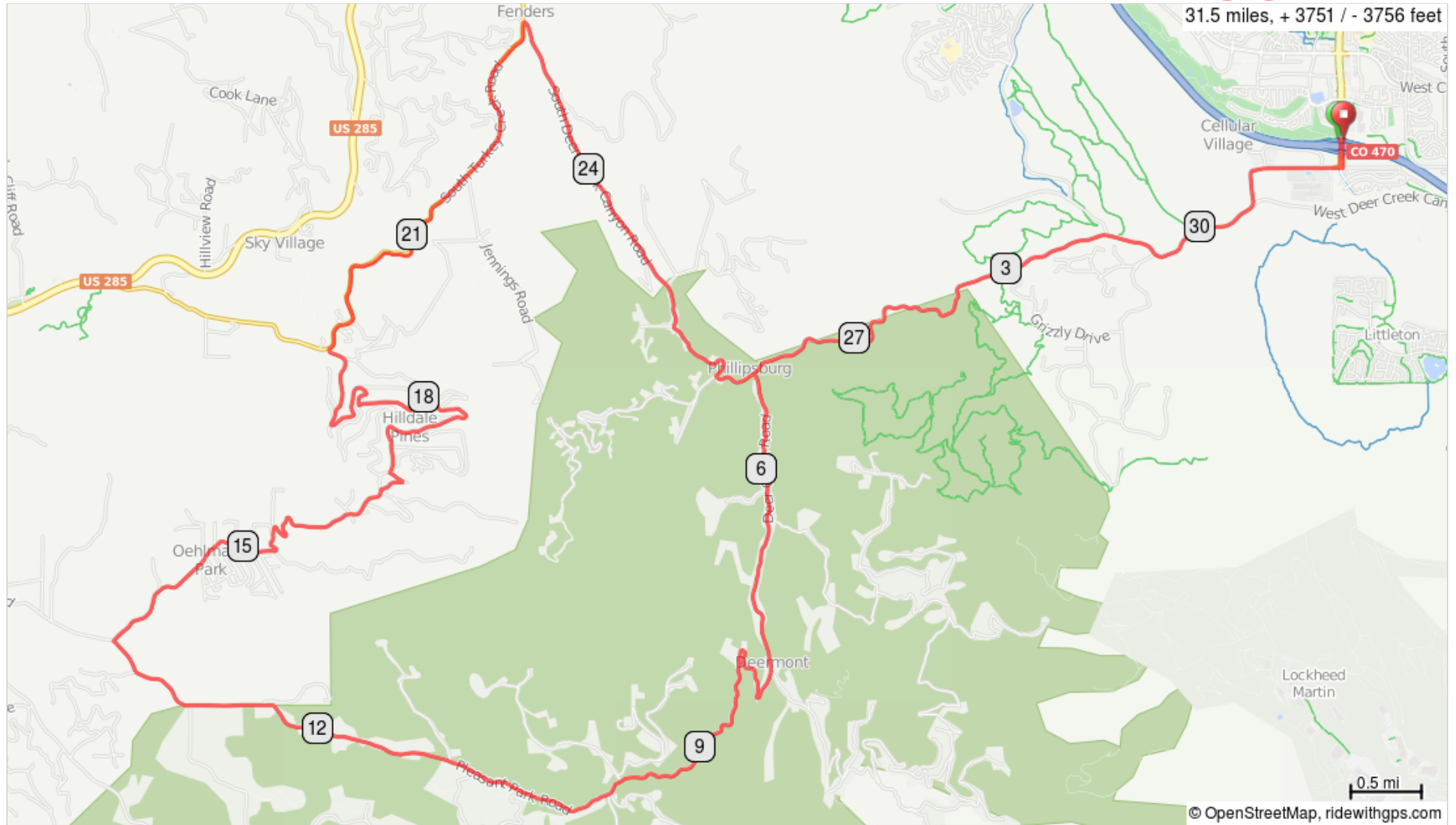


Pedal 4 a Purpose, Deer Creek Loop



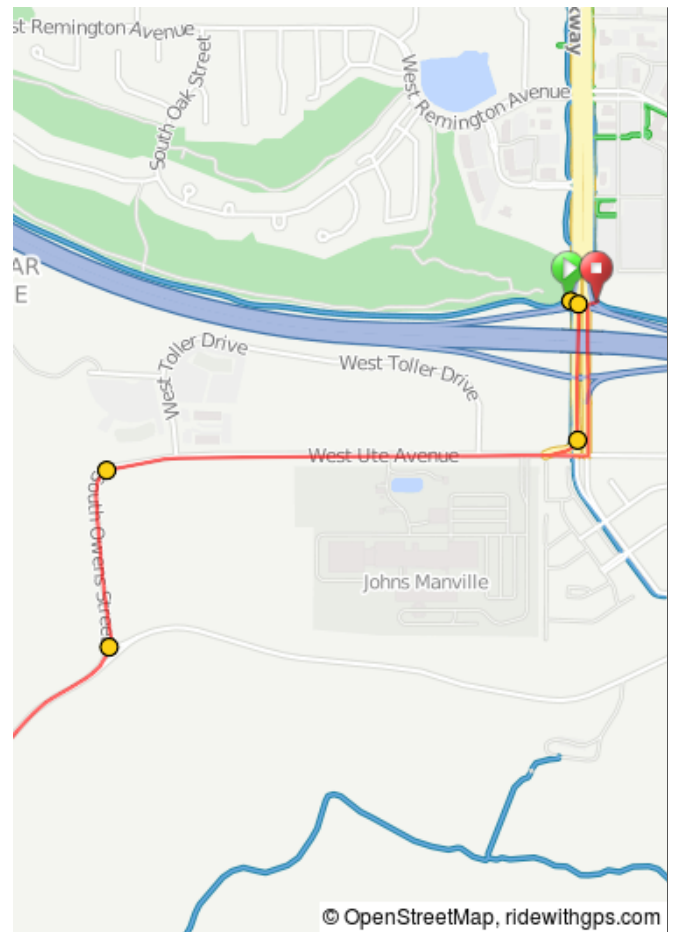
31.5 miles, + 3751 / - 3756 feet



Pedal 4 a Purpose, Deer Creek Loop

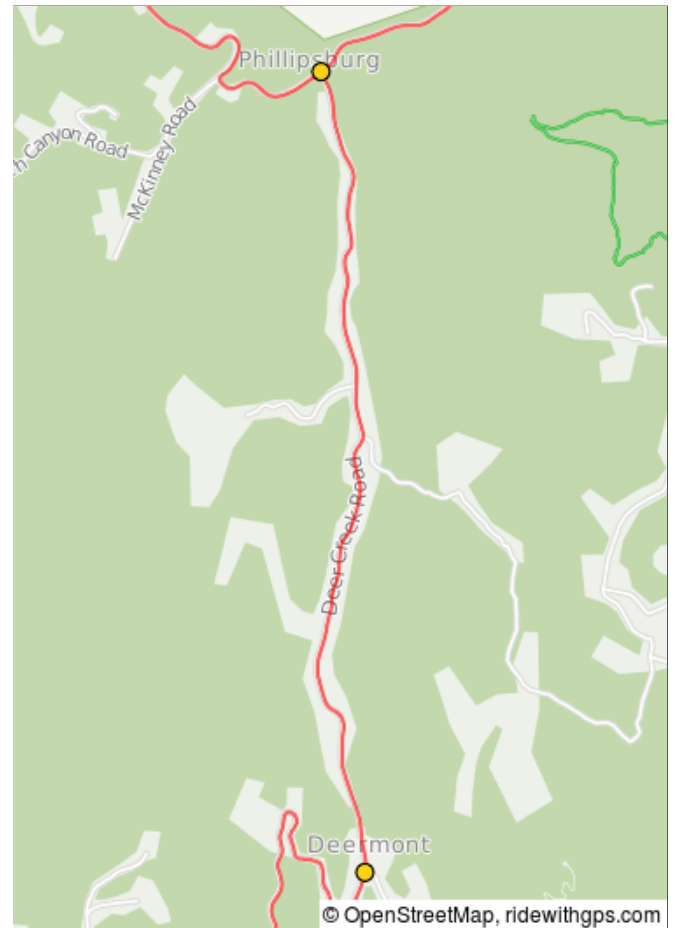
0.0	0.0	🚩	Start of route
0.0	0.0	→	R onto S Kipling Pkwy for Deer Creek Canyon Loop, 31.5 miles, 3500 feet of climbing.
0.2	0.2	→	R onto W Ute Ave
0.8	0.6	↑	Continue onto S Owens St
1.1	0.2	↑	Continue onto W Deer Creek Canyon Rd

1.1 miles. +74/-97 feet

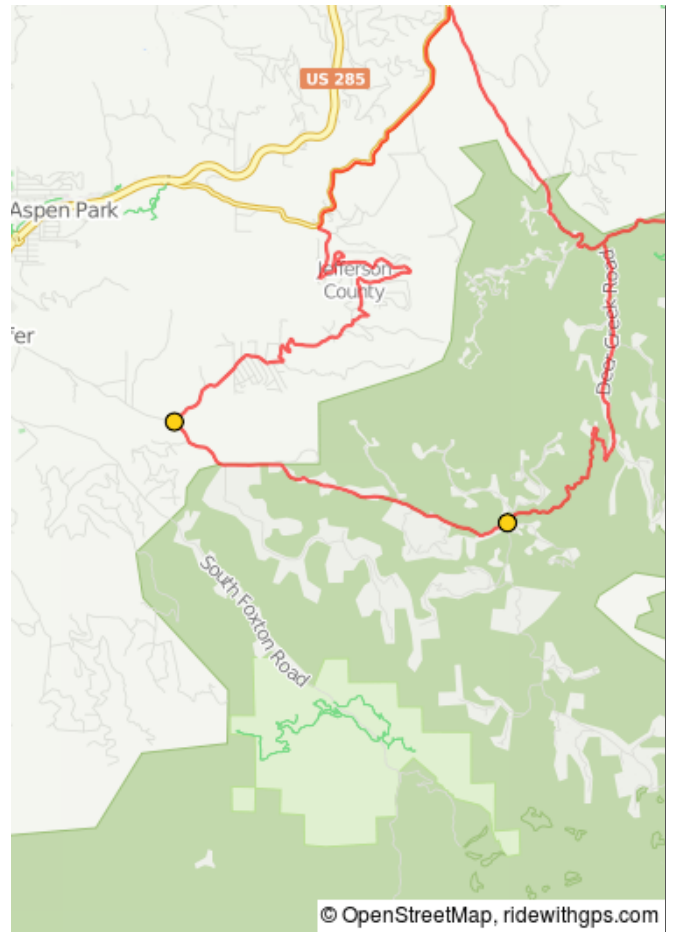


5.3	4.2	←	L onto Deer Creek Rd
7.5	2.2	↑	Continue onto High Grade Rd

6.4 miles. +441/-0 feet

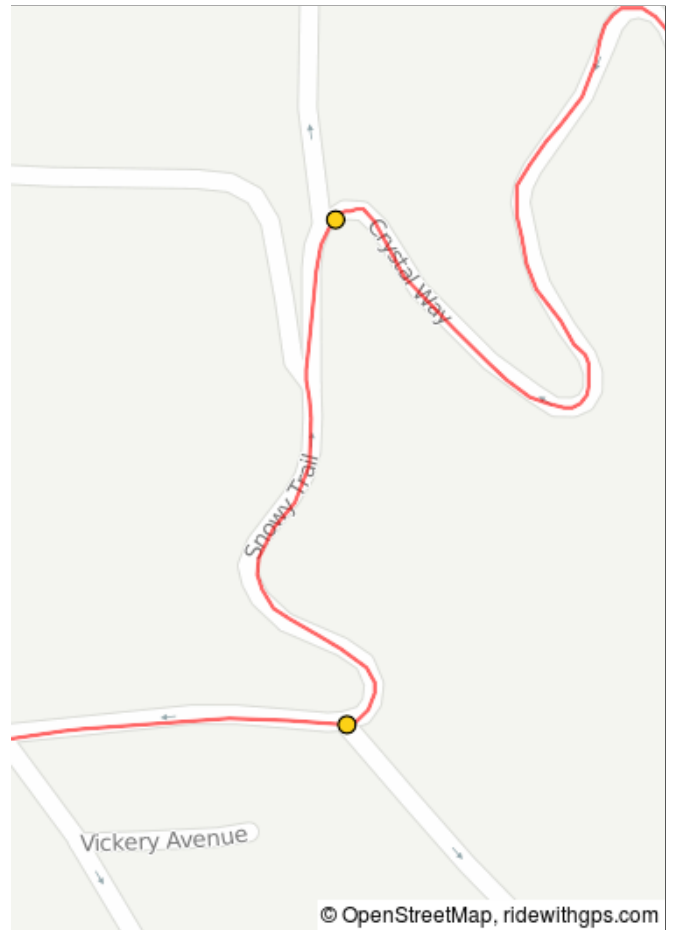


9.8	2.3	→	Slight R onto Pleasant Park Rd
13.7	3.9	→	R onto Oehlmann Park Rd



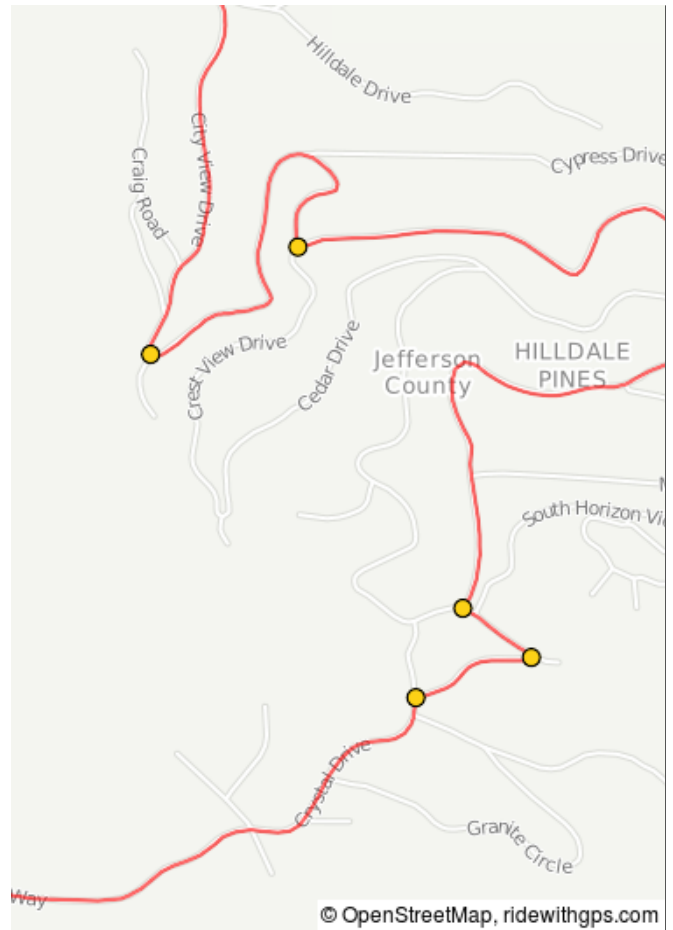
6.3 miles. +782/-118 feet

15.2	1.5	←	Slight L onto Snowy Trail
15.4	0.2	→	Slight R onto Crystal Way



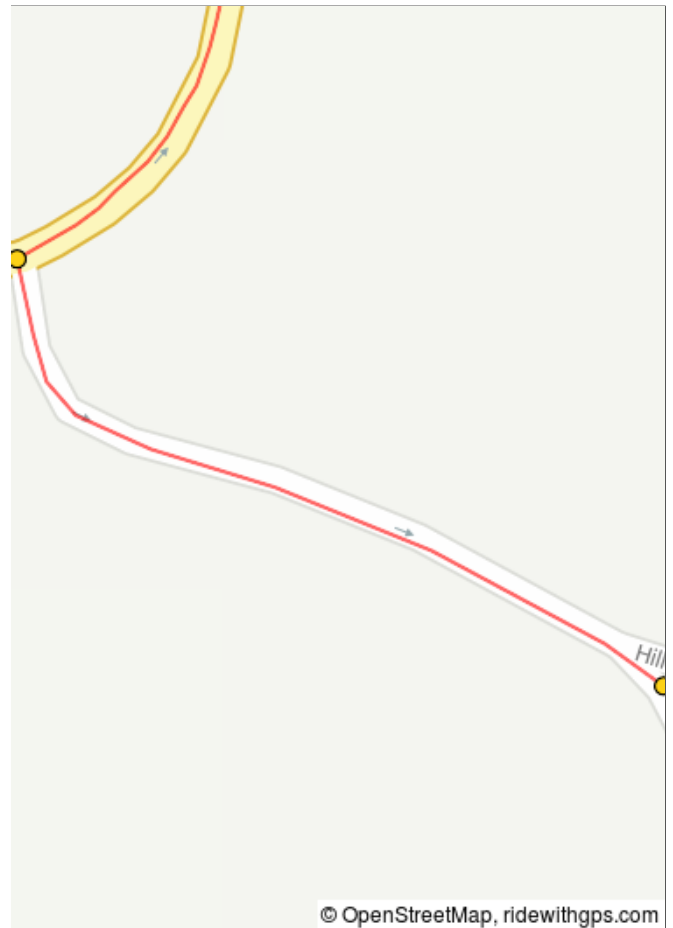
1.7 miles. +68/-0 feet

16.5	1.1	→	R onto Walters Cir
16.6	0.2	←	L to stay on Walters Cir
16.8	0.1	→	R onto City View Dr
18.5	1.8	→	R to stay on City View Dr
19.1	0.6	→	R to stay on City View Dr



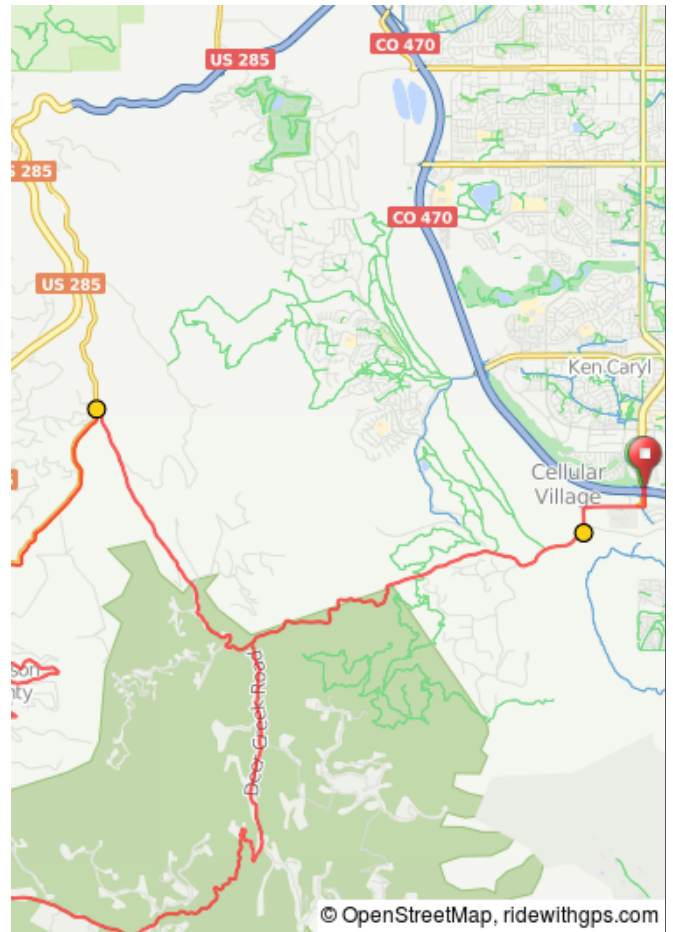
3.7 miles. +183/-689 feet

19.6	0.5	↑	Continue onto Hilldale Dr
19.7	0.1	→	R onto S Turkey Creek Rd



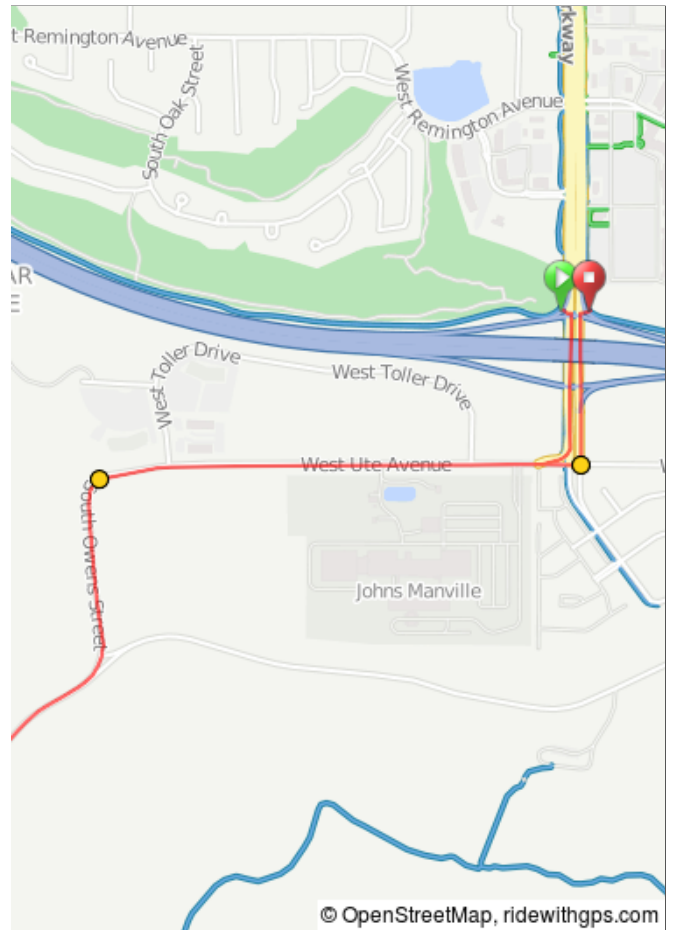
0.6 miles. +0/-18 feet

22.8	3.1	→	R onto S Deer Creek Canyon Rd
30.4	7.6	←	Slight L onto S Owens St



10.7 miles. +254/-1689 feet

30.7	0.3	↑	Continue onto W Ute Ave
31.3	0.6	←	L onto S Kipling Pkwy



0.9 miles. +111/-46 feet

31.5	0.2	→	R onto C-470 Bikeway at end of Deer Creek Canyon loop
31.5	0.0	🚩	End of route

0.2 miles. +0/-0 feet

