



# Road Running Technical Council USA Track & Field Measurement Certificate



Name of the course Parker Rec Salisbury Park 5k Distance 5k

Location (state) Colorado (city) Parker

Type of course: road race  calibration  track  Configuration: Keyhole

Type of surface: paved 50 % dirt 50 % gravel \_\_\_\_\_ % grass \_\_\_\_\_ % track \_\_\_\_\_ %

Elevation (feet above sea level) Start 5,857' Finish 5,857' Highest 5,883' Lowest 5,846'

Straight line distance between start & finish 250 m Drop 0 m/km Separation 5 %

Measured by (name, address, phone & e-mail) Duane Russell-1484 E Easter Cir-Centennial, CO 80122 720-935-9826 duane@racemeasure.com

Race contact (name, address & phone) Hillary Roemersberger 20120 E Main St, Parker, CO 80138 303.805.3278 hroemersberger@parkeronline.org

Measuring Methods: bicycle  steel tape  electronic distance meter

Number of measurements of entire course: 2 Date(s) when course measured: Oct 24, 2010

Race date: Feb. 12, 2011 Course certification effective date: 1/1/11 - 12/31/2021

Replaces: NA (if applicable) Certification code: CO11001DCR

Notice to Race Director  
Use this Certification Code in *all* public announcements relating to your race.

## *Be It Officially Noted That*

Based on examination of data provided by the above named measurer, the course described above and in the map attached is hereby certified as reasonably accurate in measurement according to the standards adopted by the Road Running Technical Council. If *any* changes are made to the course, this certification becomes void, and the course must then be recertified.

**Validation of Course** — In the event a National Open Record is set on this course, or at the discretion of USA Track & Field, a validation remeasurement may be required to be performed by a member of the Road Running Technical Council. If such a remeasurement shows the course to be short, then all pending records will be rejected and the course certification will be cancelled.

*This certification expires on December 31 in the year* 2020

**AS NATIONALLY CERTIFIED BY:**

*Duane Russell*

Date: Jan 1, 2011

Duane Russell – USATF/RRTC Certifier - Colorado, Idaho, Nevada  
1484 E Easter Cir, Centennial, CO 80122 720-935-9826 duane@RaceMeasure.com

# Parker Rec Salisbury Park 5k

Parker, CO  
 USATF Certificate CO11001DCR  
 Effective 1/1/2011 - 12/31/2021

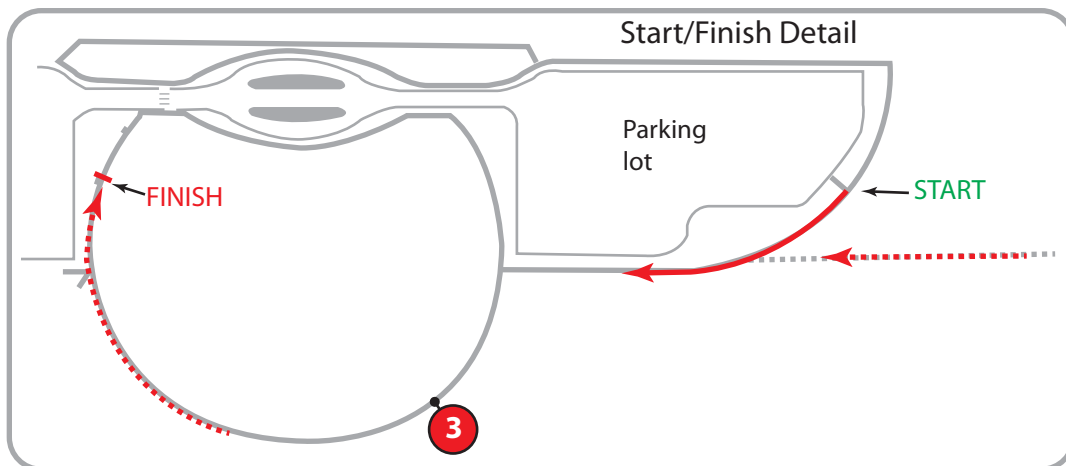
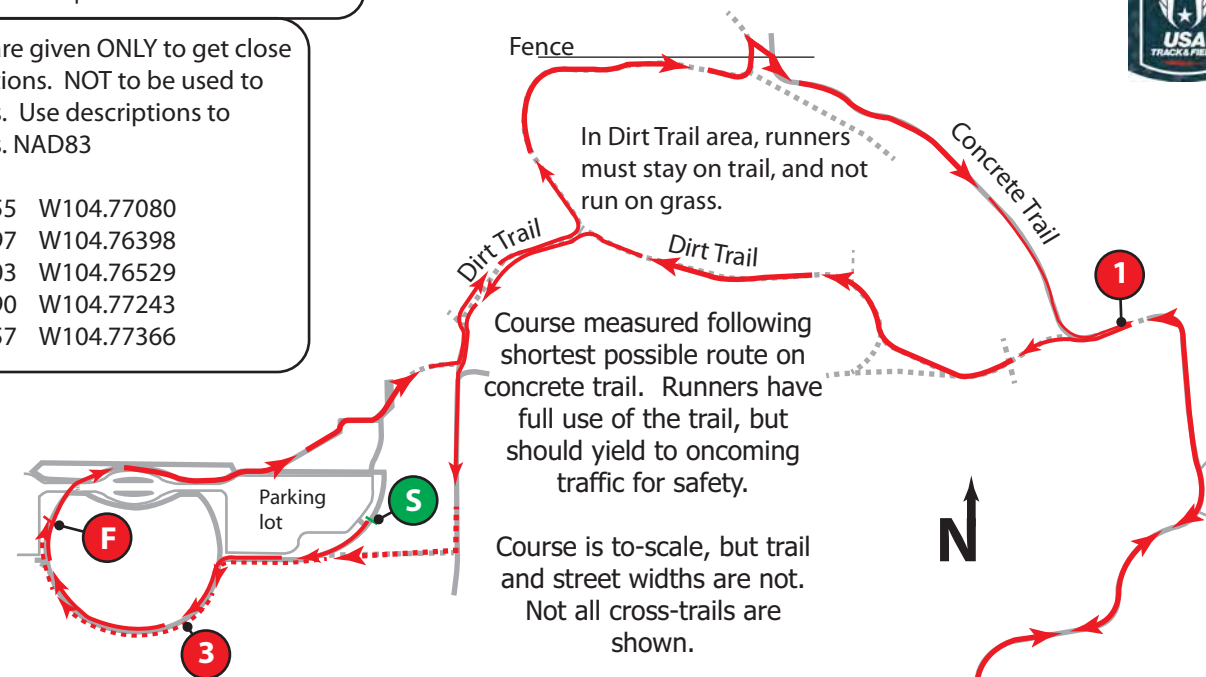


*RaceMeasure* has measured this course following USATF guidelines, and stands by the measurement.

However, *RaceMeasure* does not set out the course on race-day, and is not responsible for courses not set out precisely according to this map.


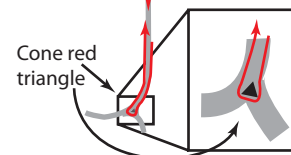
GPS coordinates are given ONLY to get close to described locations. NOT to be used to replace lost marks. Use descriptions to replace lost marks. NAD83

Start: N39.50055 W104.77080  
 1 mile: N39.50197 W104.76398  
 2 mile: N39.49803 W104.76529  
 3 mile: N39.49990 W104.77243  
 Finish: N39.50057 W104.77366



Locations marked with yellow paint

- Start: 3' N of short sidewalk between parking lot and main sidewalk on SE side of parking lot
- 1 mile: 10th vertical girder W of E end of bridge
- 2 mile: 22 yards S of "Mille 6.5" post
- 3 mile: 7' NE of manhole cover. Yellow post marked "MH 5" next to manhole cover
- Finish: N edge of concrete pad for bench



Start elevation: 5857' Finish elevation: 5857' High point: 5883' Low point: 5846'

Measurement and map by RaceMeasure, October 2010. [www.RaceMeasure.com](http://www.RaceMeasure.com) Elevation profile by MapMyRun.com