

Halloween Hustle 5k

Littleton, CO

USATF Certificate CO11044DCR

Effective 10/1/2011 - 12/31/2021

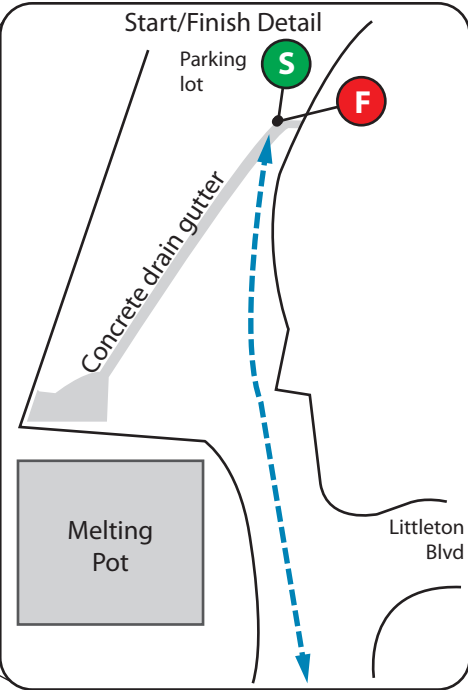
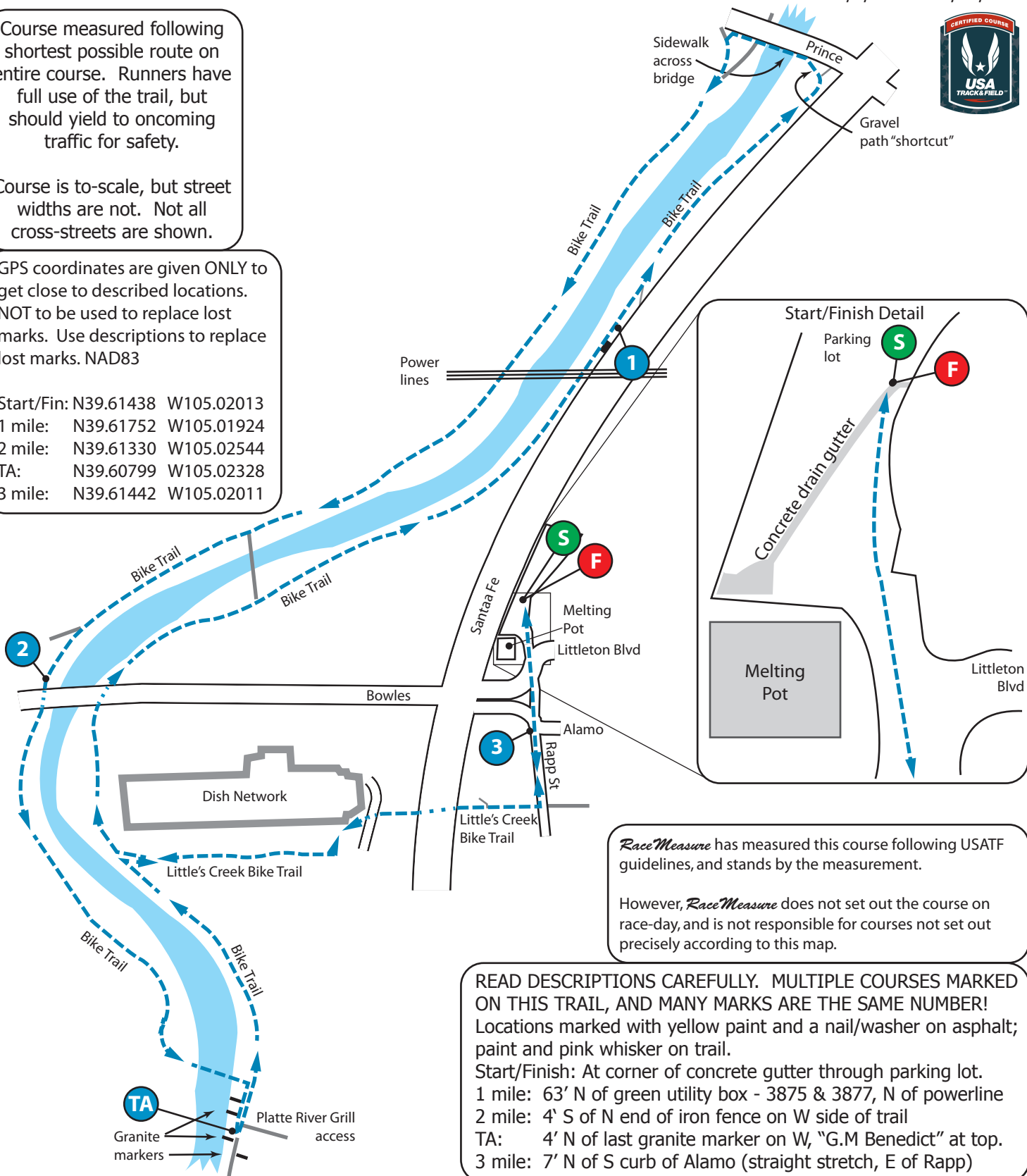


Course measured following shortest possible route on entire course. Runners have full use of the trail, but should yield to oncoming traffic for safety.

Course is to-scale, but street widths are not. Not all cross-streets are shown.

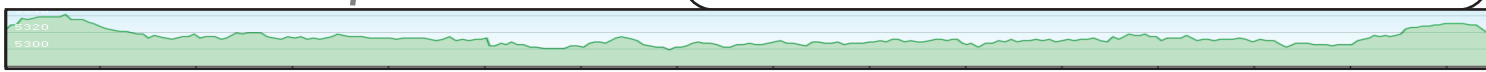
GPS coordinates are given ONLY to get close to described locations. NOT to be used to replace lost marks. Use descriptions to replace lost marks. NAD83

Start/Fin: N39.61438 W105.02013
 1 mile: N39.61752 W105.01924
 2 mile: N39.61330 W105.02544
 TA: N39.60799 W105.02328
 3 mile: N39.61442 W105.02011



RaceMeasure has measured this course following USATF guidelines, and stands by the measurement. However, *RaceMeasure* does not set out the course on race-day, and is not responsible for courses not set out precisely according to this map.

READ DESCRIPTIONS CAREFULLY. MULTIPLE COURSES MARKED ON THIS TRAIL, AND MANY MARKS ARE THE SAME NUMBER!
 Locations marked with yellow paint and a nail/washer on asphalt; paint and pink whisker on trail.
 Start/Finish: At corner of concrete gutter through parking lot.
 1 mile: 63' N of green utility box - 3875 & 3877, N of powerline
 2 mile: 4' S of N end of iron fence on W side of trail
 TA: 4' N of last granite marker on W, "G.M Benedict" at top.
 3 mile: 7' N of S curb of Alamo (straight stretch, E of Rapp)



1 Start/Finish elevation: 5,320' High point: 5,330' Low point: 5,300'
 2
 3
 Measurement, map, and elevation profile by RaceMeasure, October, 2011. www.RaceMeasure.com