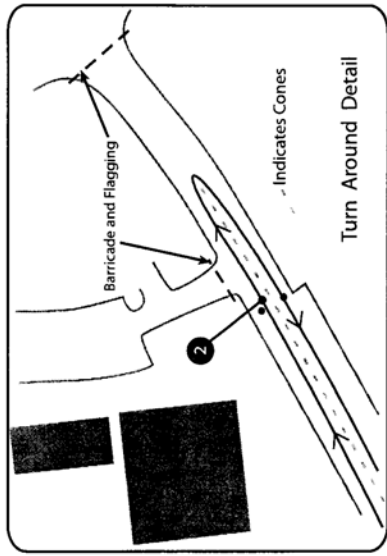


# BKB City Park 5K

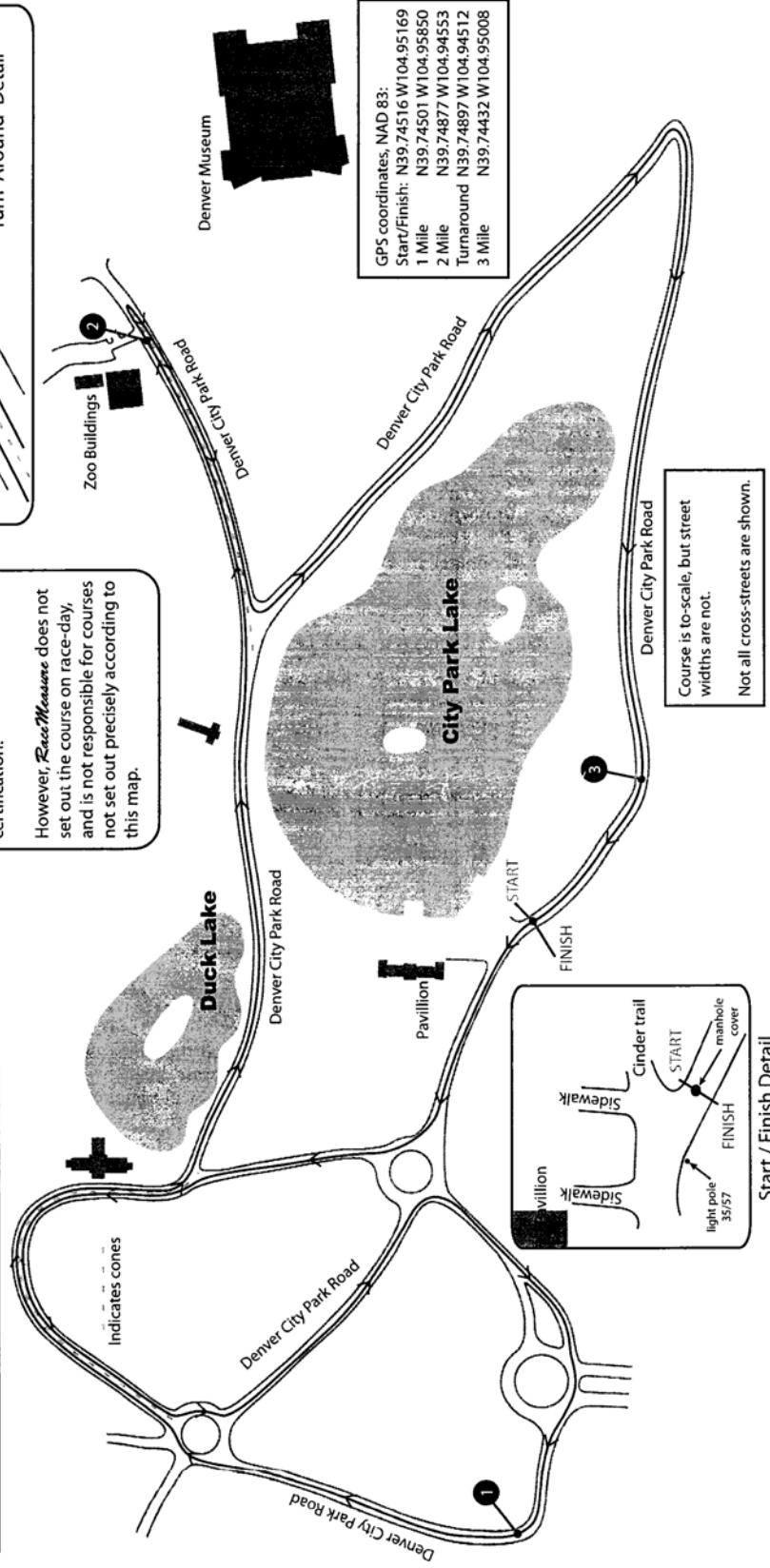
Denver, Colorado  
 USA T&F Certificate: CO-08009-DP  
 Expires December 31, 2018



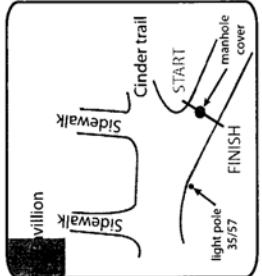
*RaceMeasure* has measured this course following USA T&F guidelines, and stands by the certification.

However, *RaceMeasure* does not set out the course on race-day, and is not responsible for courses not set out precisely according to this map.

**Start/Finish:** Center of manhole cover 90° E of LP 35/57 (pole is on S side of road. Marked on S edge of road.)  
 1 Mile: 33° N of N manhole cover in middle of road.  
 2 Mile: Eastbound, 2° E of 8" water covers in street, 11' W of sidewalk/curb junction.  
 Turnaround: 34° E of LP 56/26  
 3 Mile: 28 yards W of LP 29/45. Also 7' E of manhole cover which is north of Steele St.



GPS coordinates; NAD 83:  
 Start/Finish: N39.74516 W104.95169  
 1 Mile: N39.74501 W104.95850  
 2 Mile: N39.74877 W104.94553  
 Turnaround: N39.74897 W104.94512  
 3 Mile: N39.74432 W104.95008



This is basically a flat course. Most elevation variations are from GPS noise. There is only a 50' difference between high and low points. Measurement, map, and elevation profile by RaceMeasure, March 2008. www.RaceMeasure.com